

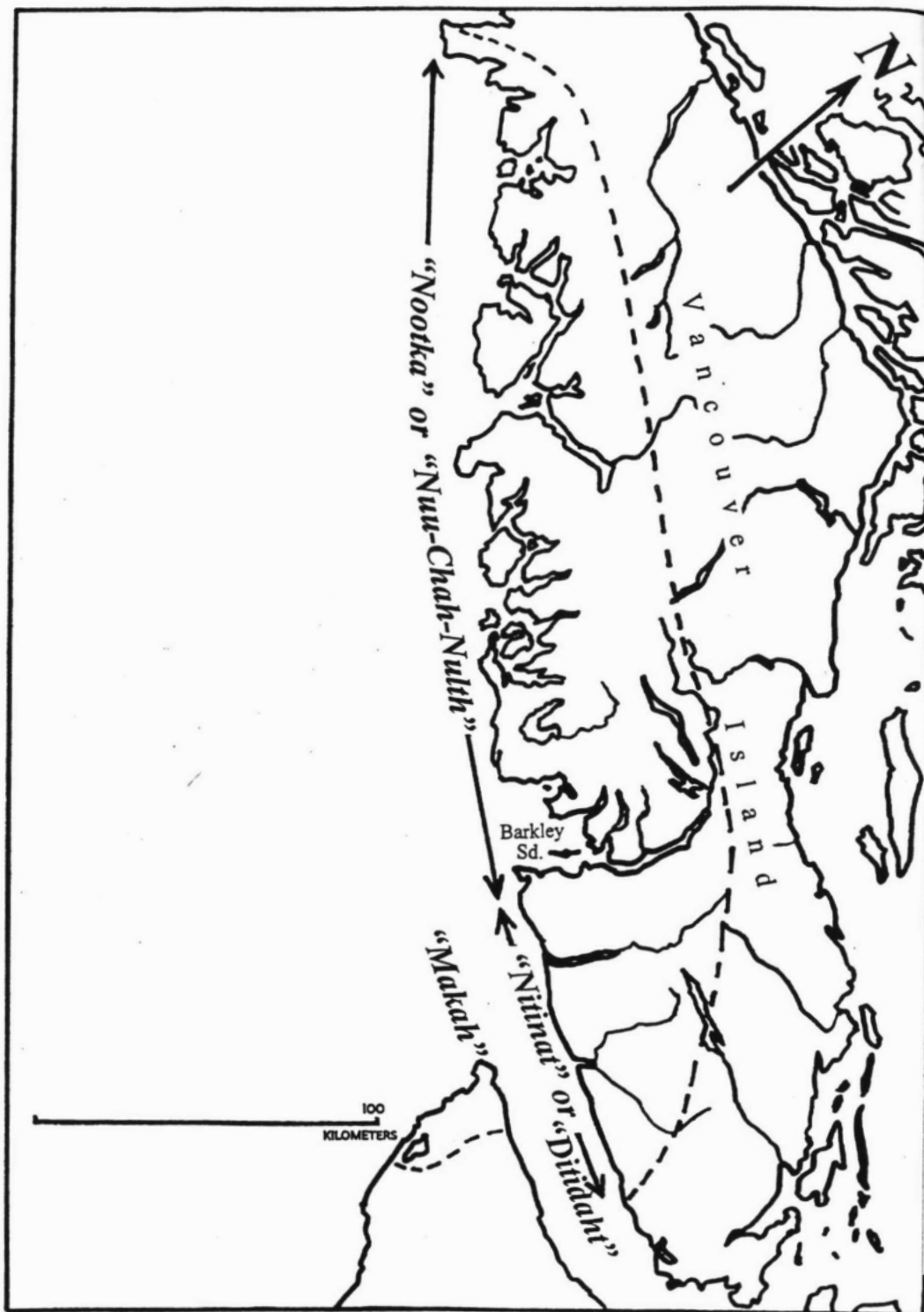
## References

- Arima, E.Y., Denis St. Claire, Louis Clamhouse, Joshua Edgar, Charles Jones, and John Thomas  
 1991 Between Ports Alberni and Renfrew: notes on West Coast peoples. Canadian Museum of Civilization, Canadian Ethnology Service Mercury Series Paper 121. Ottawa.
- Cook, James  
 1967 The voyage of the Resolution and Discovery, 1776-1780. The journals of Captain James Cook on his voyages of discovery, ed. J.C. Beaglehole, vol. 3, pts. 1 & 2. Cambridge: University Press for Hakluyt Society.
- Drucker, Philip  
 1951 The Northern and Central Nootkan tribes. Smithsonian Institution, U.S. Bureau of American Ethnology Bull. 144. Washington.
- Ha-Shilth-Sa  
 1978 Nuu-Chah-Nulth-Aht not Nootka. Ha-Shilth-Sa 10 Nov 1978, p. 4. Port Alberni.
- Sapir, Edward  
 1921 The life of a Nootka Indian. Queen's Quarterly 28:232-43, 351-67. Kingston.  
 1949 Selected writings of Edward Sapir in language, culture and personality. Ed. D.G. Mandelbaum. Berkeley and Los Angeles: University of California Press.
- Sapir, Edward, and Morris Swadesh  
 1939 Nootka texts. Tales and ethnological narratives with grammatical notes and lexical materials. Philadelphia: Linguistic Society of America.  
 1955 Native accounts of Nootka ethnography. Indiana University Research Center in Anthropology, Folklore, and Linguistics 1; International Journal of American Linguistics 21(4), pt. 2. Bloomington.
- St. Claire, Denis  
 1991 Barkley Sound tribal territories. In E.Y. Arima et al., Between Ports Alberni and Renfrew, Canadian Museum of Civilization, Canadian Ethnology Service Mercury Series 121:13-202. Ottawa
- Thomas, Alexander, and E.Y. Arima  
 1970 t'a:t'a:qsapa - a practical orthography for Nootka. National Museums of Canada, National Museum of Man Publications in Ethnology 1. Ottawa.

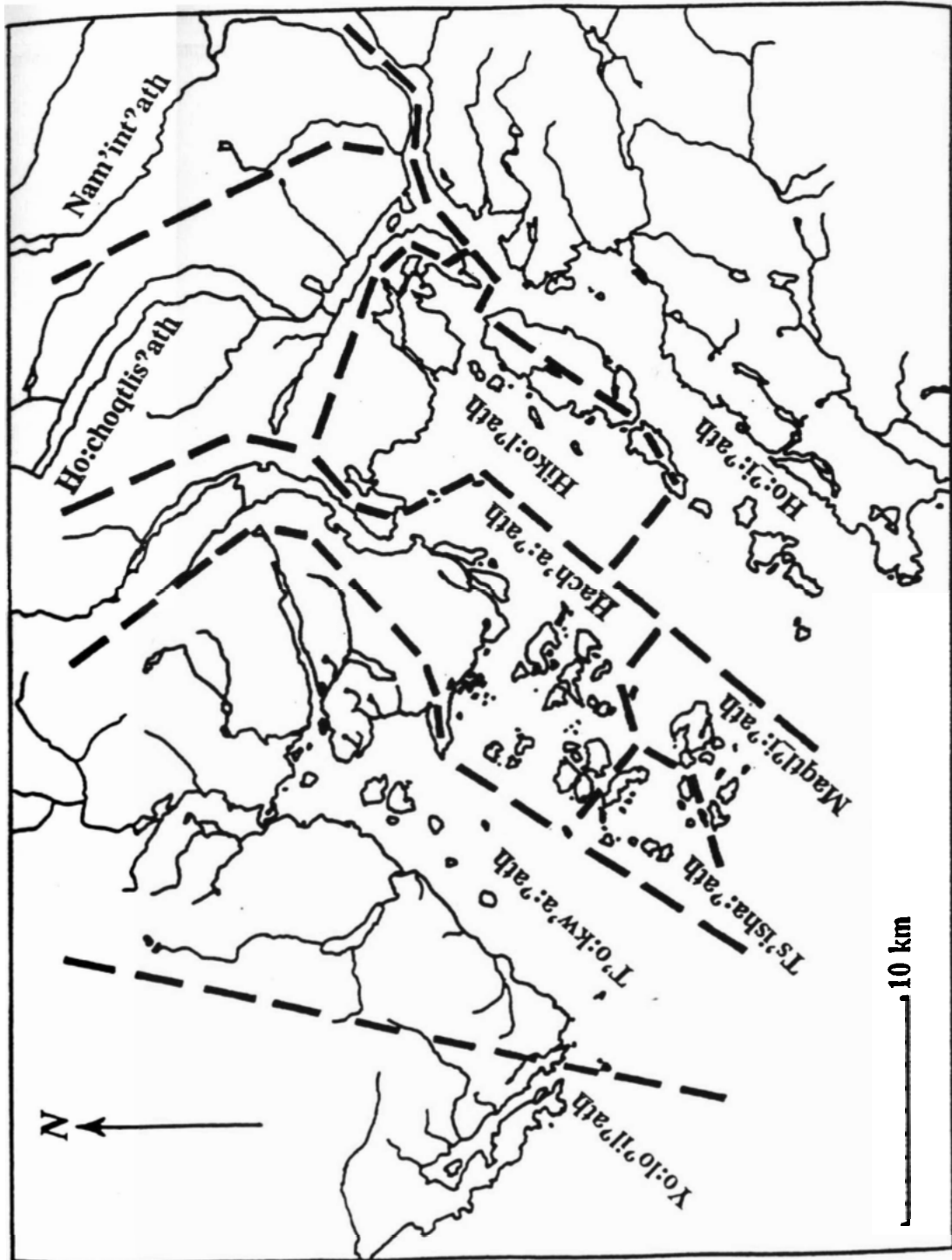


**MAPS**

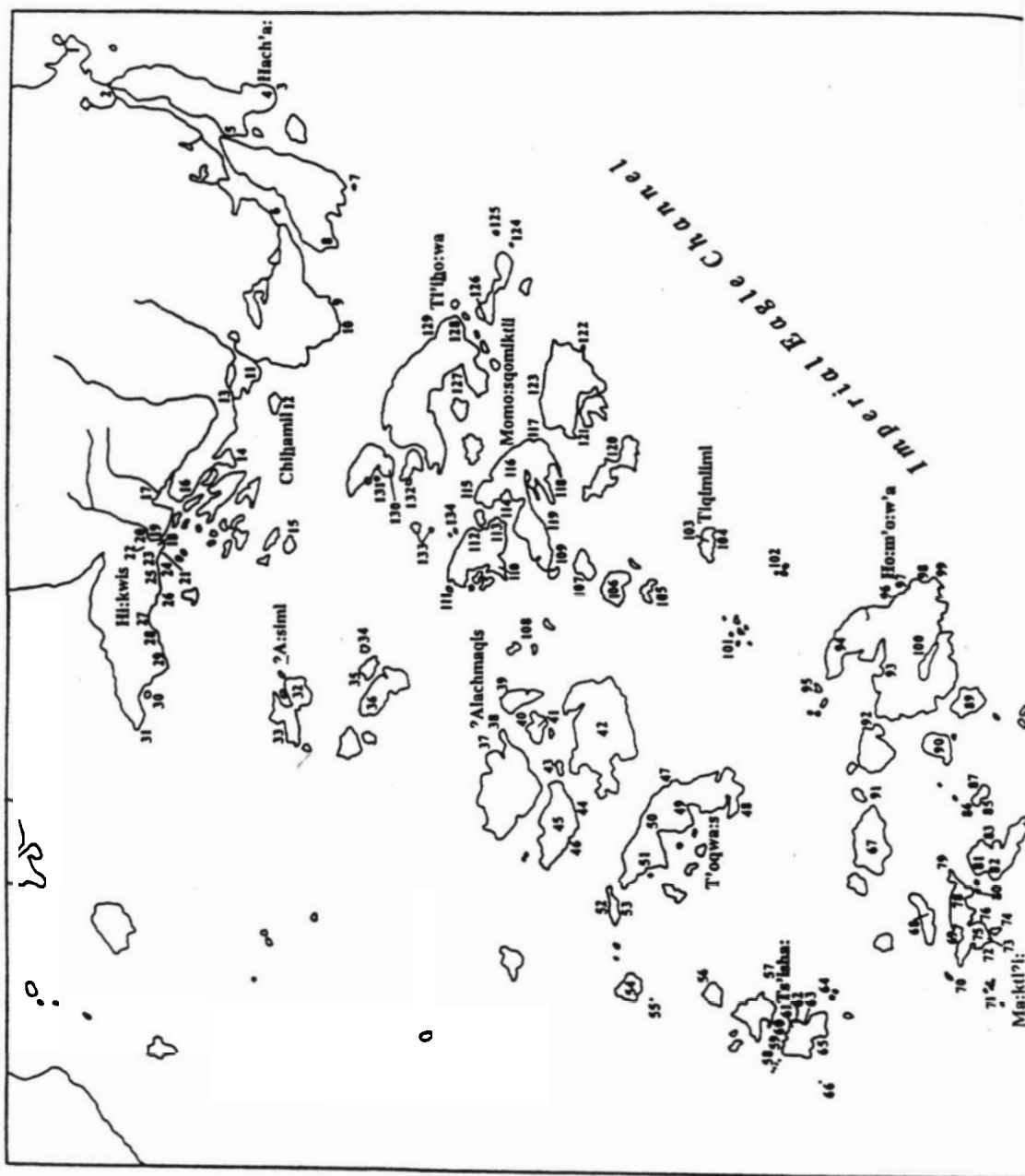
1.	Location and languages of the West Coast Indians .....	xxvi
2.	Barkley Sound First Nations, later 18th century .....	xxvii
3.	United Ts'isha:ʔath area, Barkley Sound .....	xxviii
4.	Ho:m'ow'a (Village Is.) .....	xxix
5.	Ma:ktl <sub>2</sub> i: (Wouwer Is.) .....	xxx
6.	Ts'isha: (Hawkins Is.) .....	xxxii
7.	T'oqwa:s (Turret Is.) .....	xxxiii
8.	ʔAlachmaqis (Dodd Is.) .....	xxxiiii
9.	Timqimliml (Wiebe Is.) .....	xxxiv
10.	Momo:ssqomiktli (Jaques Is.) .....	xxxv
11.	Tl'ih <sub>o</sub> :wa (Nettle Is.) .....	xxxvi
12.	ʔA:siml (Hand Is.) .....	xxxvii
13.	Hi:kwis (Equis) .....	xxxviii
14.	Chihamil (Canoe Is.) .....	xxxix
15.	Hach'a: (Alma Russell Islands) .....	xl



Map 1. Wakashan languages of the West Coast Whaling Indians of Vancouver Island and Cape Flattery

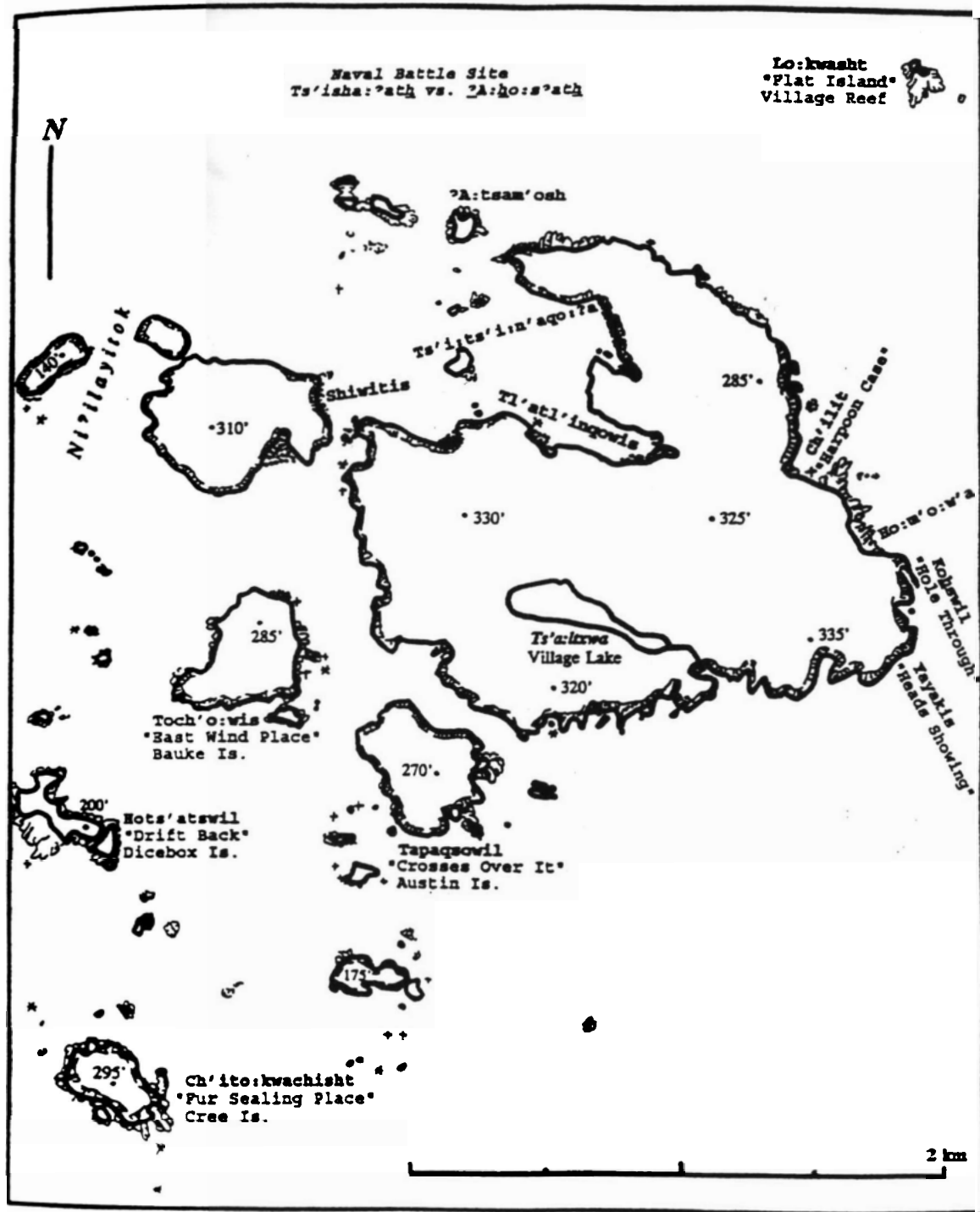


Map 2. Barkley Sound First Nations, later 18th century  
 (After St. Claire 1991:29, 34, 35, 39, 46 maps 1-5)



**Map 3. United Ts'isha:ʔath Area, Barkley Sound**

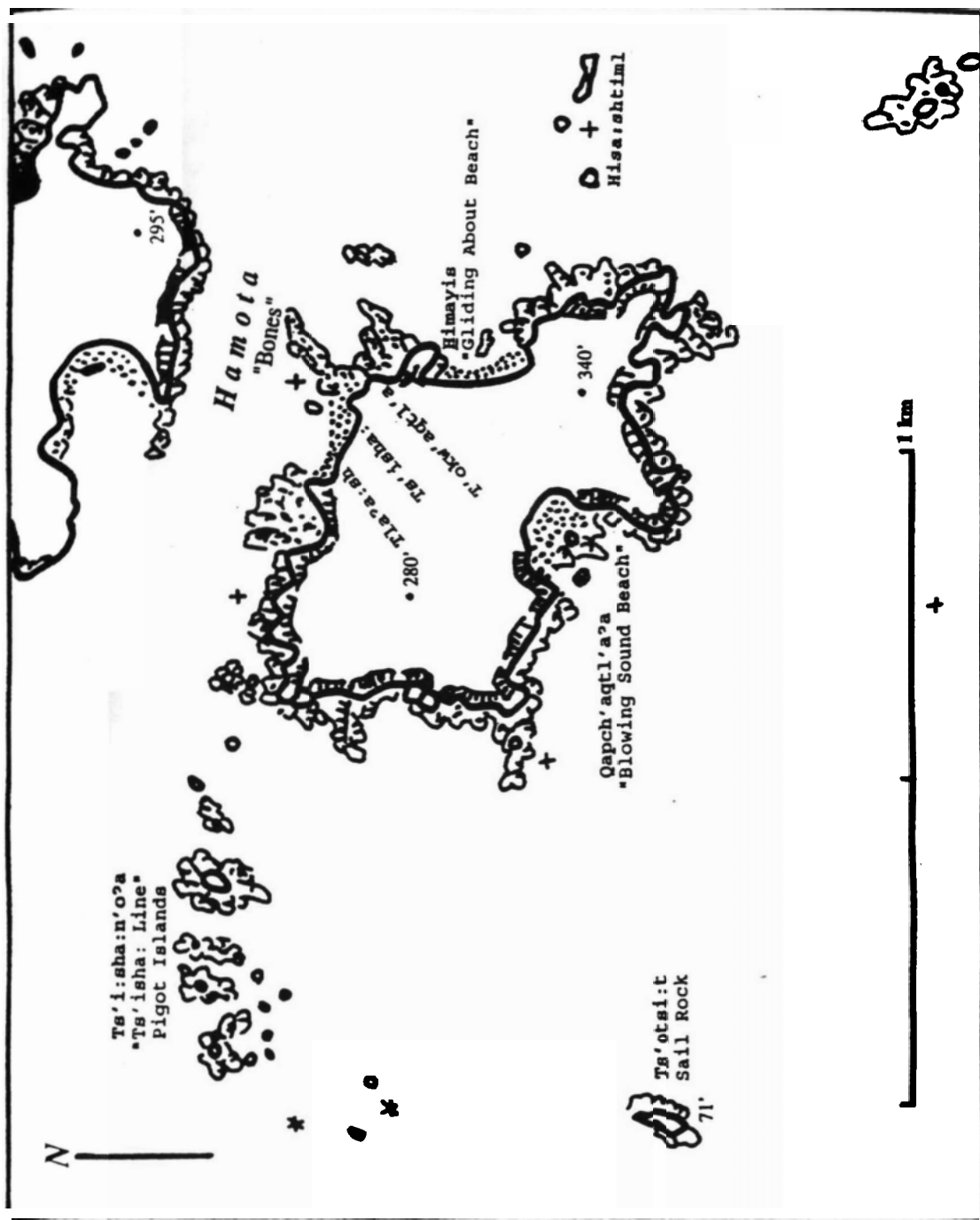
(After St. Claire 1991:129 map 12, for endnotes place identification and to key larger scale maps to follow)



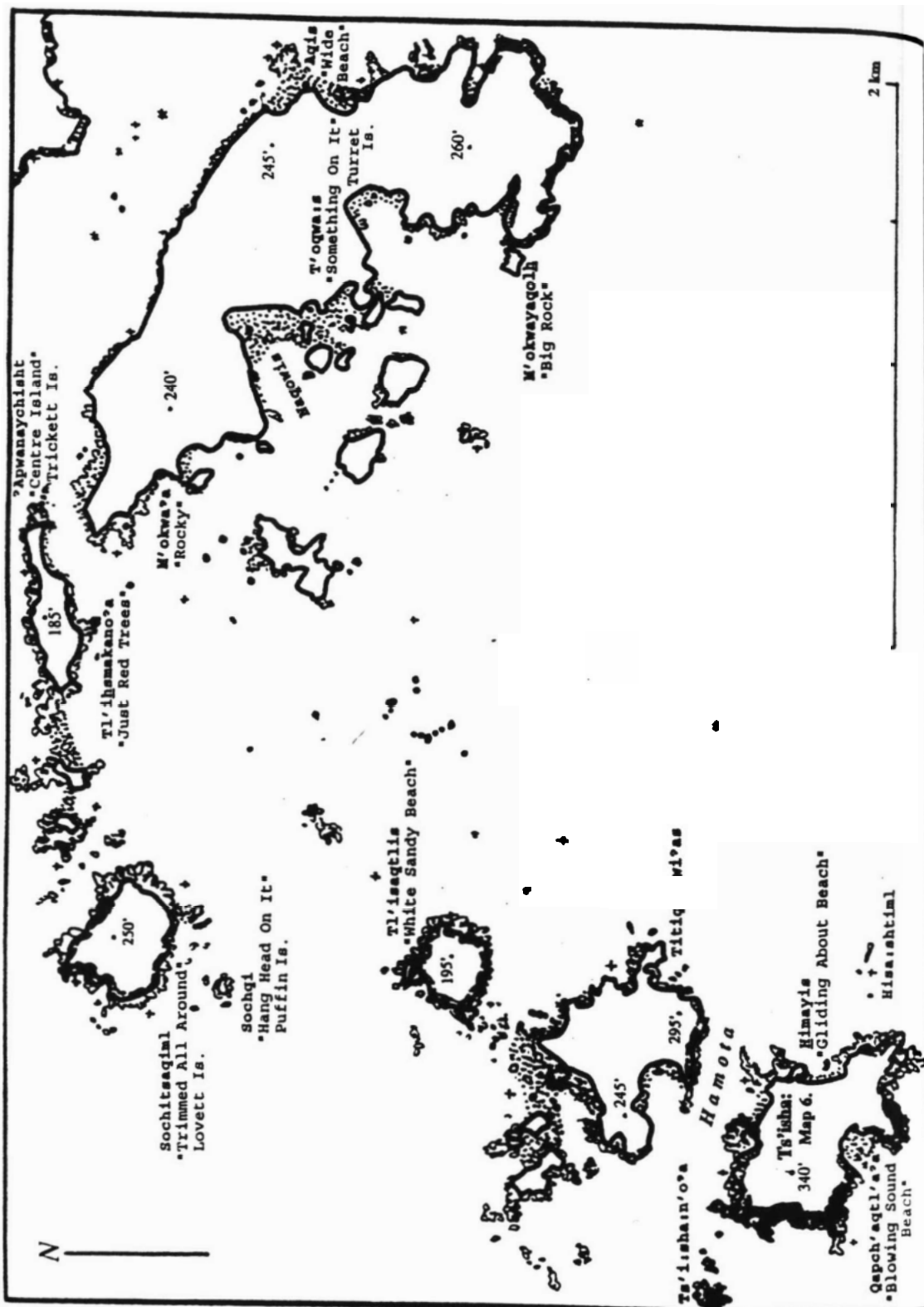
Map 4. Ho:m'o:w'a (Village Island, recently renamed Effingham)  
(After St. Claire 1991:129 map 12)



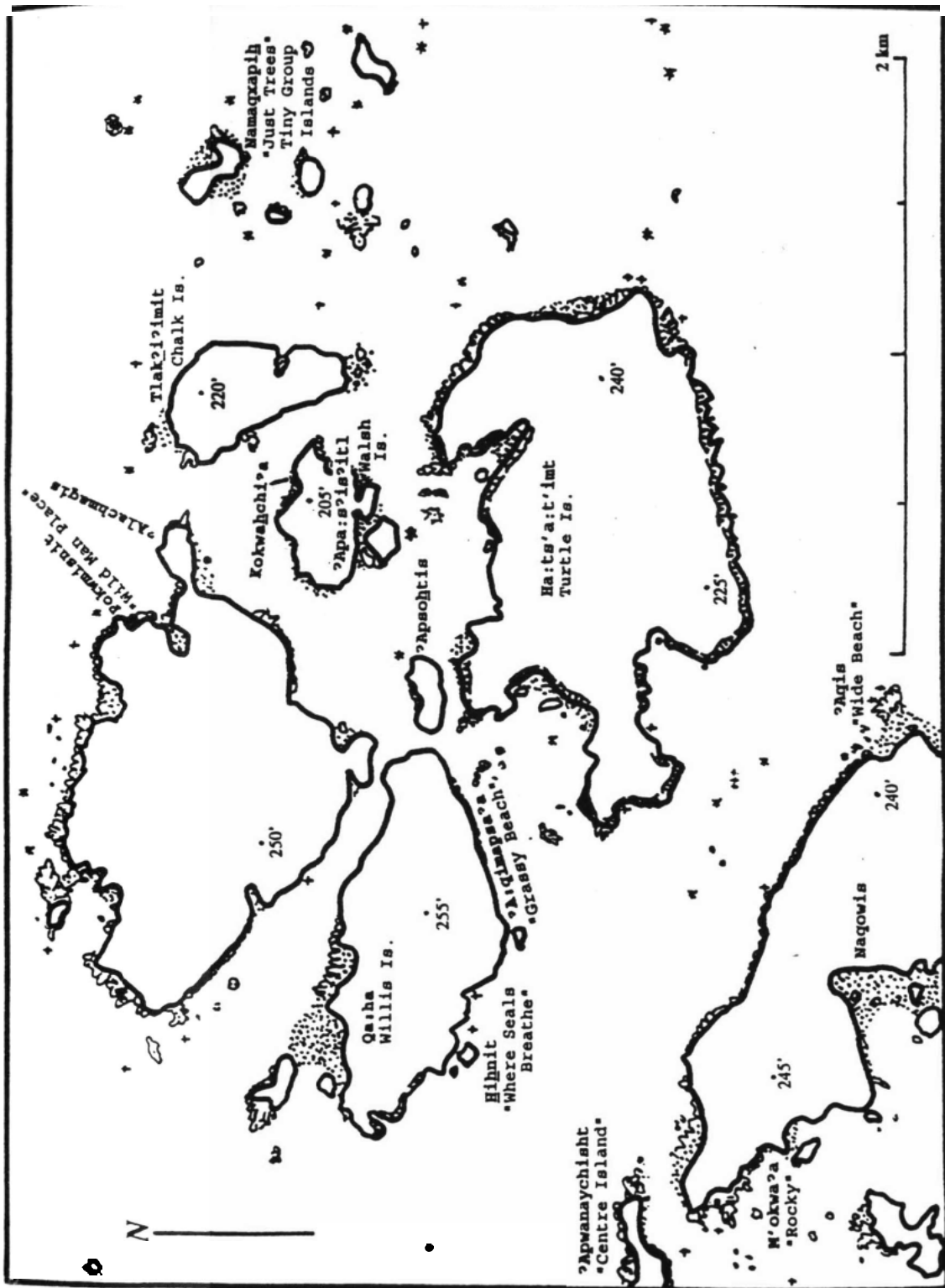




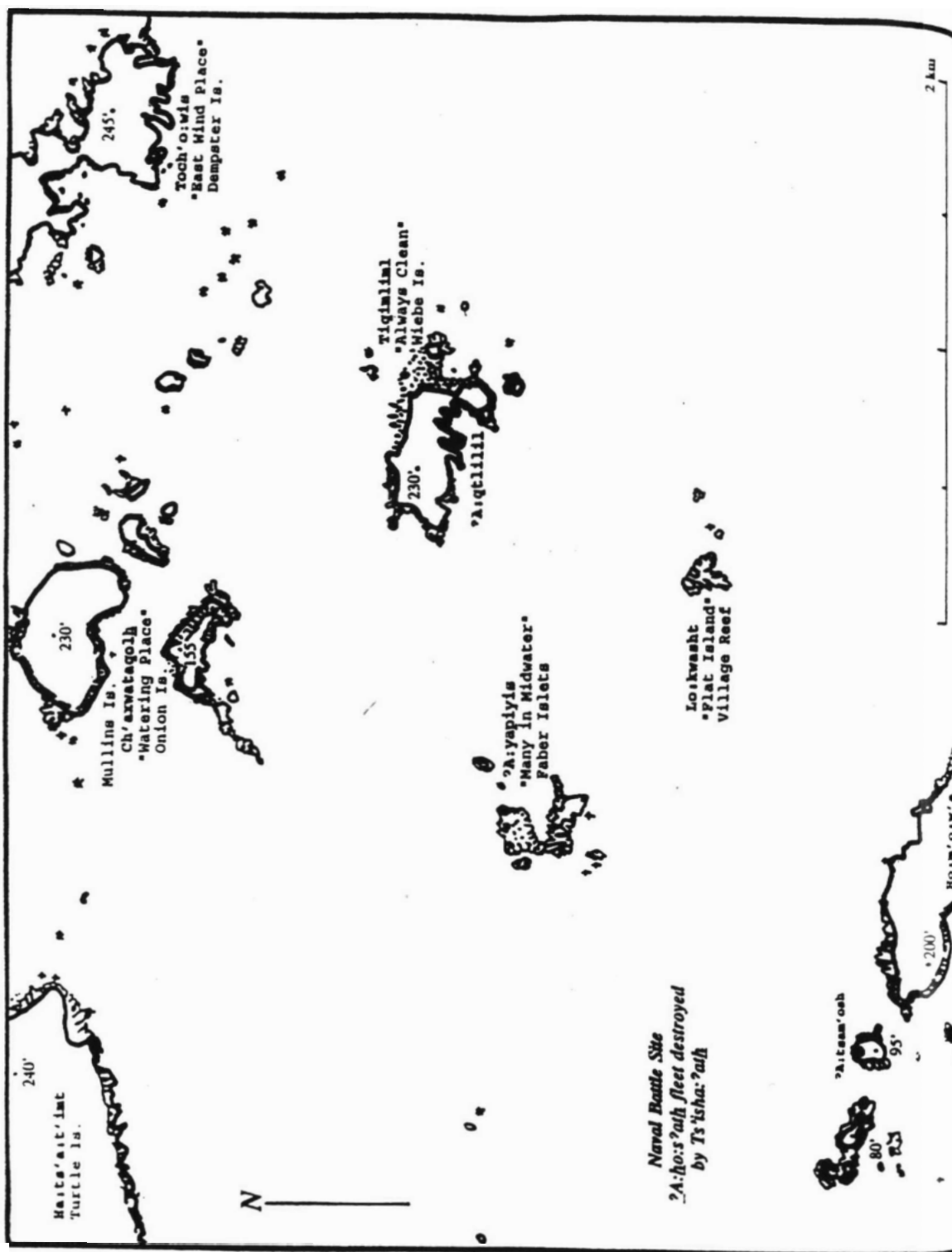
Map 6. 'Ts'isha: (Hawkins Is., recently renamed Benson)  
 (After St. Claire 1991:47 map 6, 129 map 12)



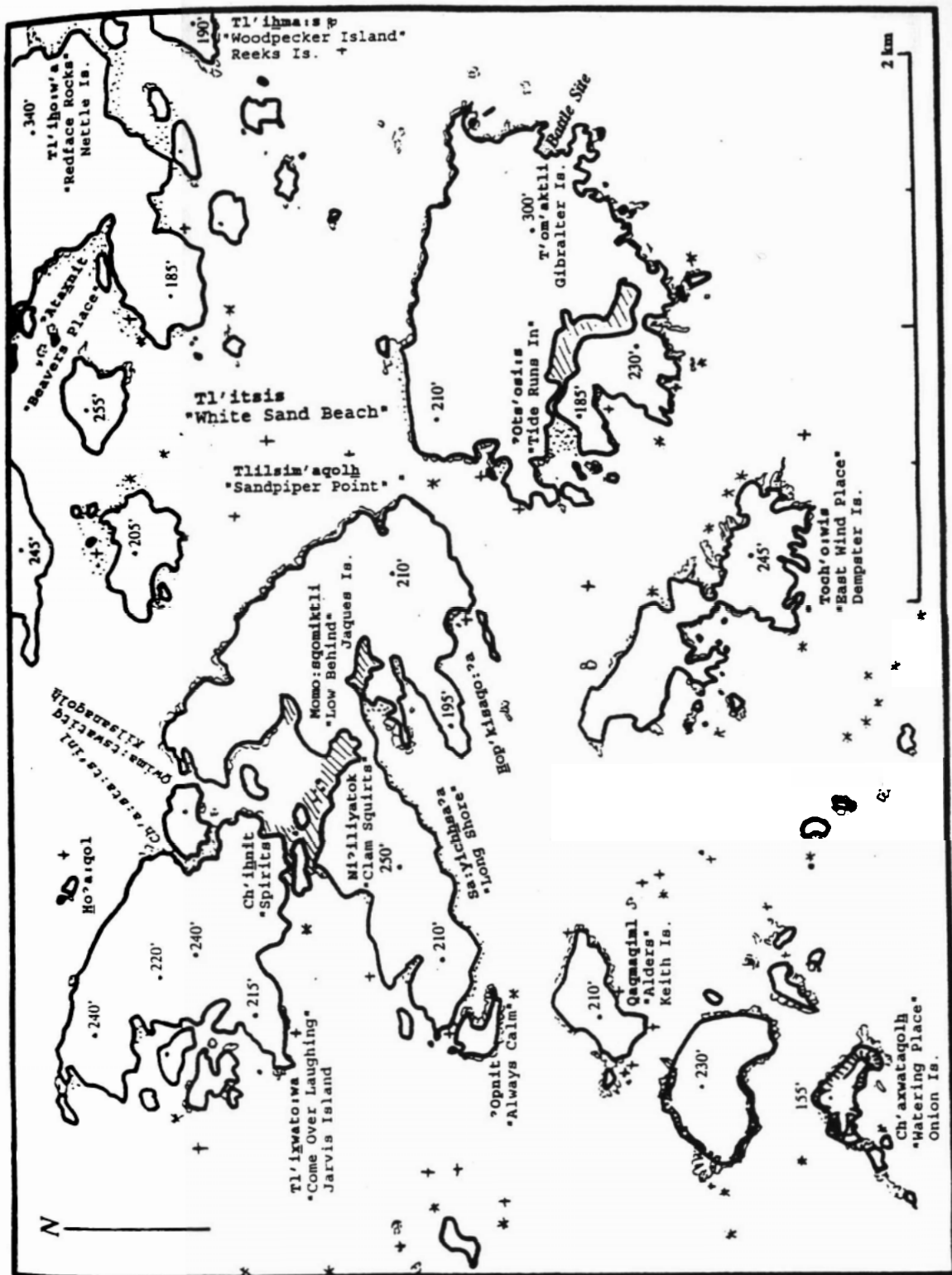
Map 7. T'ogwa:s (Turret Is.) (Ibid.)



Map 8. 'Alachmaqis (Dodd Is.) (lb )

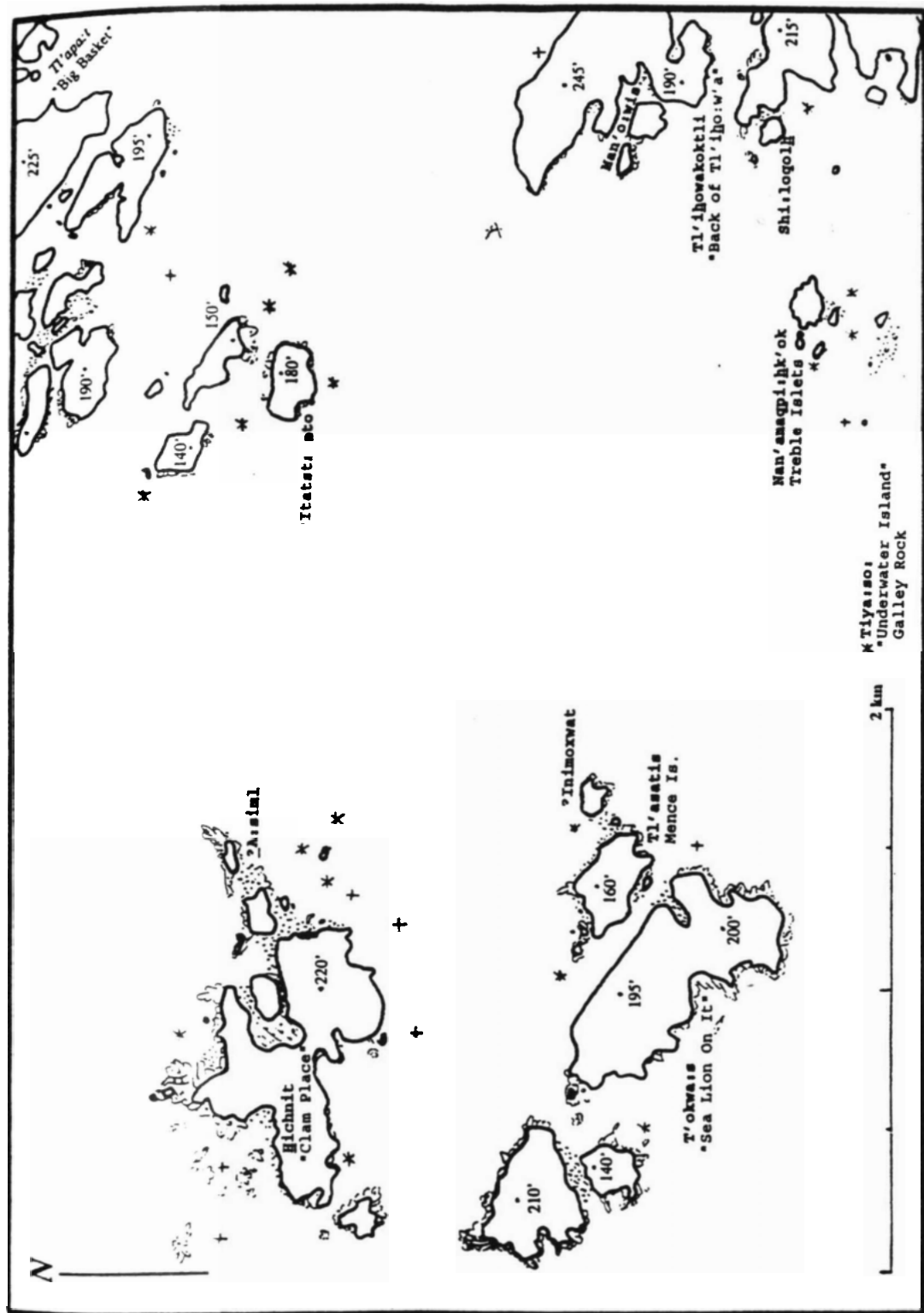


Map 9. Tiquimlil (Wiebe Is.) (Ibid.)

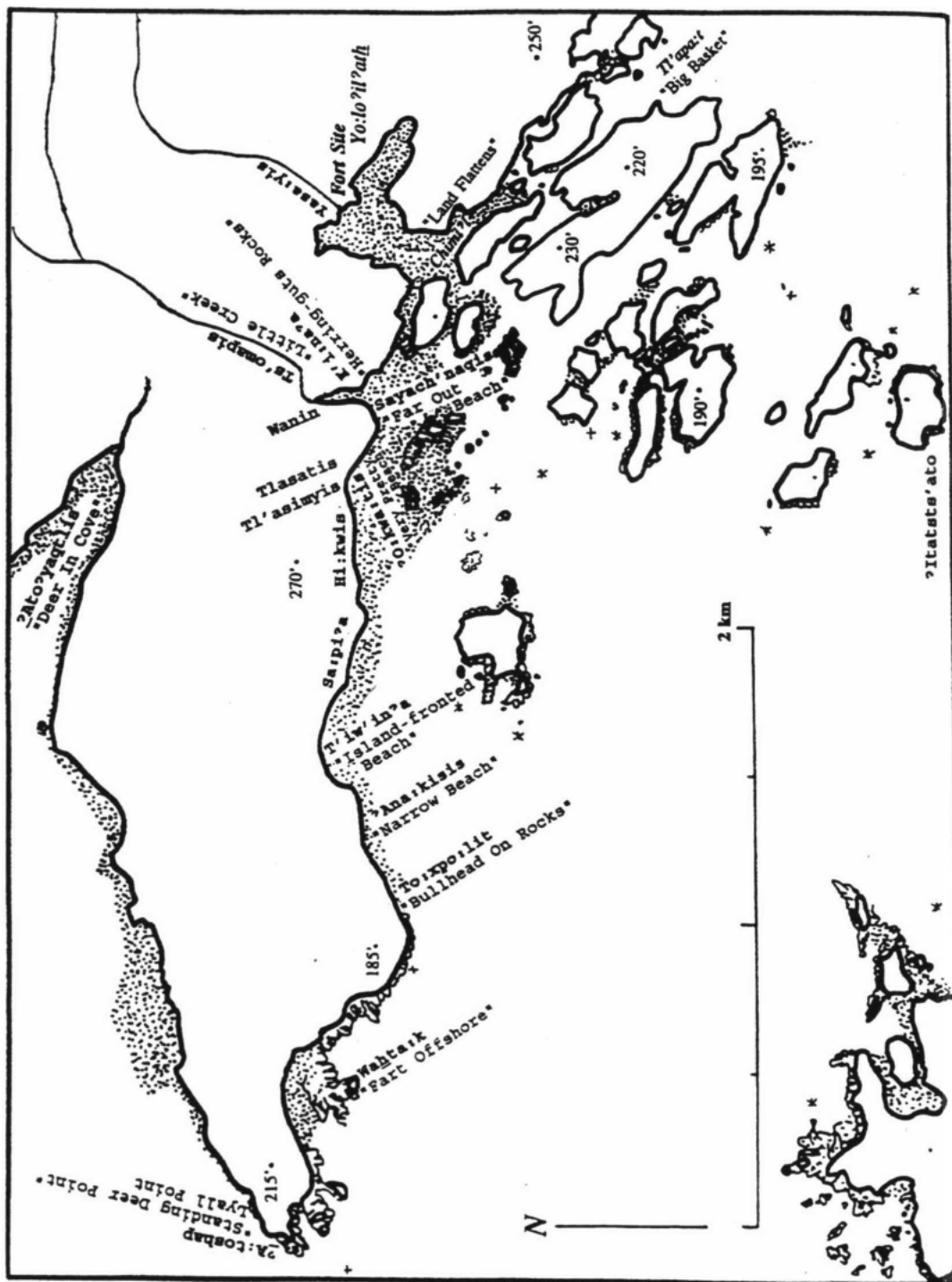


Map 10. Momo:sqomiktli (Jaques Is.) (Ibid.)



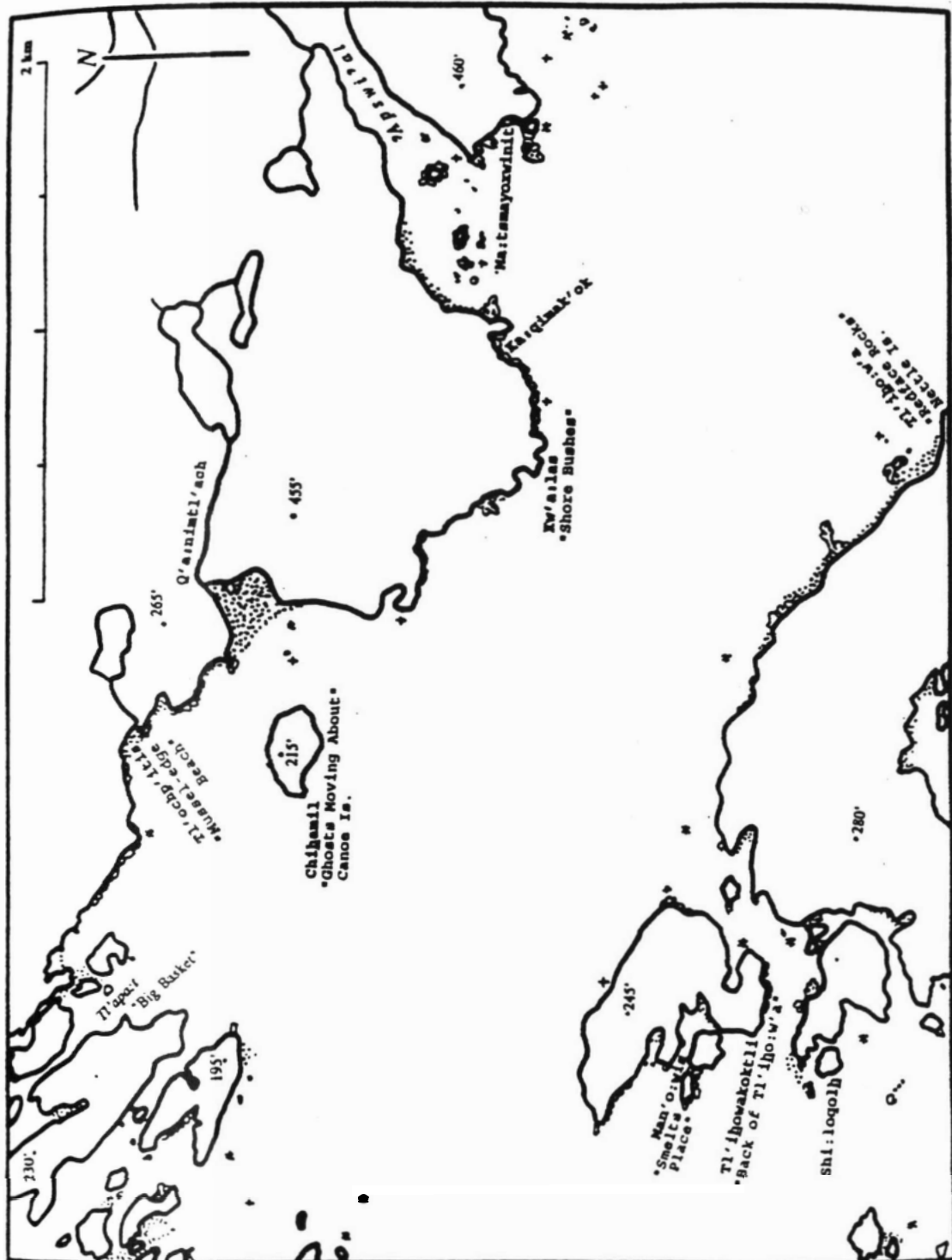


Map 12. A:siml (Hand Is.) (Ibid.)



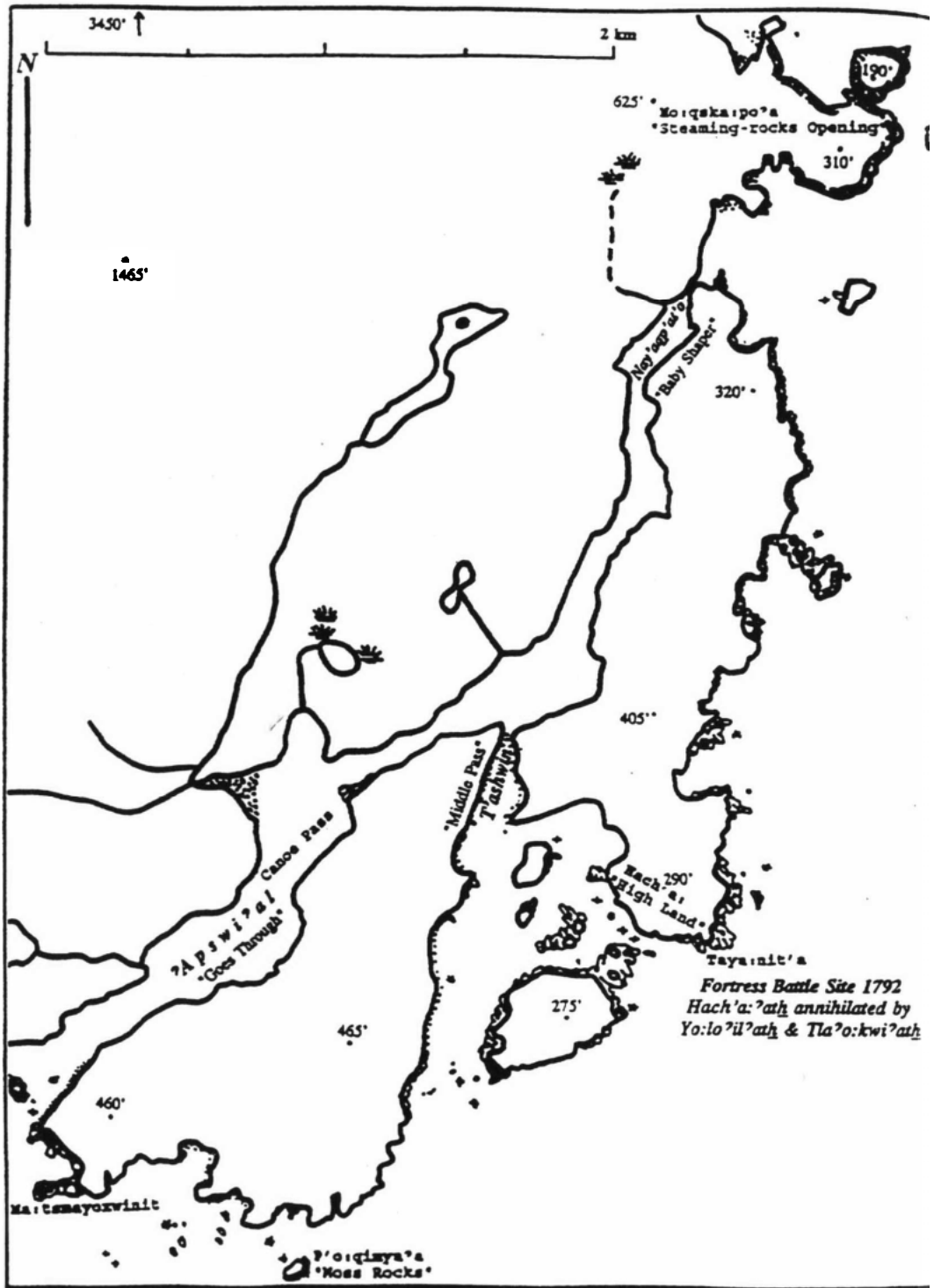
Map 13. Hi:kwis (Equis) (Ibid.)





Map 14. Chihamil (Canoe Is.) (Ibid.)

XXXXX



Map 15. Hach'a: (Alma Russell Islands) (Ibid.)